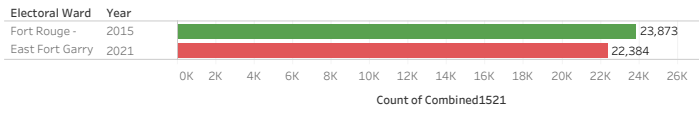


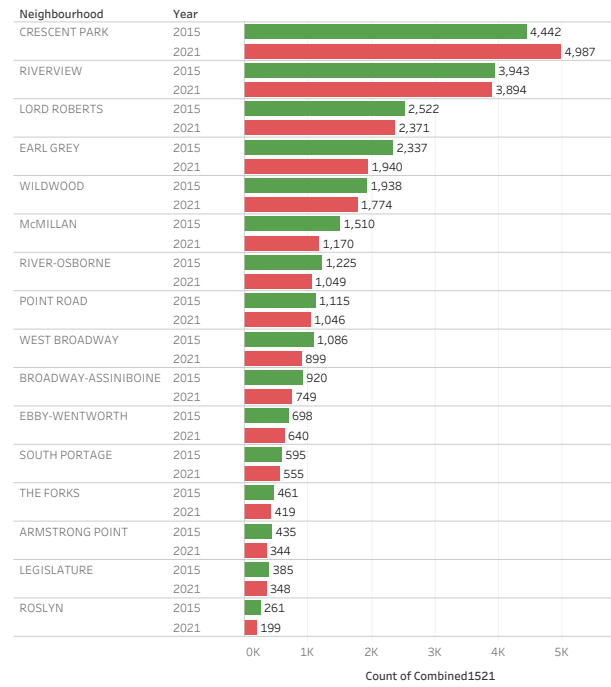
Tree Counts on Public Lands, 2015 vs. 2021

| Year | Electoral Ward | Neighbourhood | Tree Species |
|------|------------------------------|---------------|--------------|
| All | Fort Rouge - East Fort Garry | All | All |

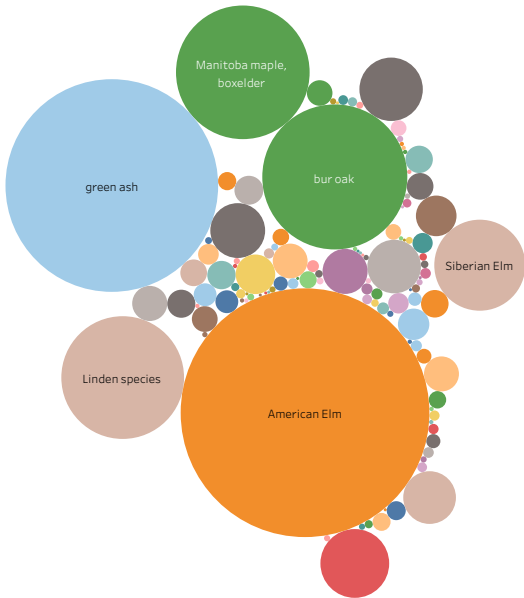
Tree Counts by Ward 2015 vs. 2021



Tree Counts by Neighborhood 2015 vs. 2021



Trees by Species, 2021



Total Tree Counts by Ward 2015 vs. 2021

| Electoral Ward | Year | |
|------------------------------|---------------|---------------|
| | 2015 | 2021 |
| Fort Rouge - East Fort Garry | 23,873 | 22,384 |
| Grand Total | 23,873 | 22,384 |

Total Tree Counts, by Neighborhood 2015 vs. 2021

| Neighbourhood | Year | |
|----------------------|---------------|---------------|
| | 2015 | 2021 |
| CRESCENT PARK | 4,442 | 4,987 |
| RIVERVIEW | 3,943 | 3,894 |
| LORD ROBERTS | 2,522 | 2,371 |
| EARL GREY | 2,337 | 1,940 |
| WILDWOOD | 1,938 | 1,774 |
| McMILLAN | 1,510 | 1,170 |
| RIVER-OSBORNE | 1,225 | 1,049 |
| POINT ROAD | 1,115 | 1,046 |
| WEST BROADWAY | 1,086 | 899 |
| BROADWAY-ASSINIBOINE | 920 | 749 |
| EBBY-WENTWORTH | 698 | 640 |
| SOUTH PORTAGE | 595 | 555 |
| THE FORKS | 461 | 419 |
| ARMSTRONG POINT | 435 | 344 |
| LEGISLATURE | 385 | 348 |
| ROSLYN | 261 | 199 |
| Grand Total | 23,873 | 22,384 |

Trees by Species

| Common Name | Year | |
|--------------------------|-------|-------|
| | 2015 | 2021 |
| American Elm | 8,174 | 6,528 |
| green ash | 4,865 | 4,772 |
| bur oak | 2,134 | 2,219 |
| Manitoba maple, boxelder | 1,506 | 1,884 |
| Linden species | 1,502 | 1,589 |
| Siberian Elm | 974 | 874 |
| white spruce | 493 | 499 |
| Poplar species | 474 | 424 |
| Unknown | 621 | 34 |
| black ash | 430 | 214 |

Park Boulevard Trees

| Park Boul | Year | |
|--------------------|---------------|---------------|
| | 2015 | 2021 |
| Back Lane | | 10 |
| Boulevard | 17,779 | 13,596 |
| Front Yard | | 1 |
| Golf Course | | 13 |
| Natural | | 7 |
| Other | | 1 |
| Park | 6,094 | 8,756 |
| Grand Total | 23,873 | 22,384 |