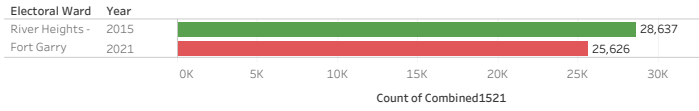


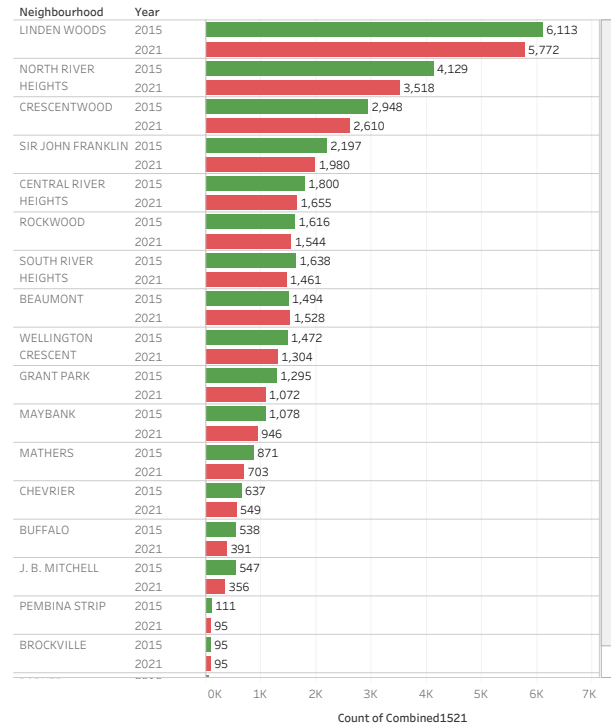
Tree Counts on Public Lands, 2015 vs. 2021

Year	Electoral Ward	Neighbourhood	Tree Species
All	River Heights - Fort Garry	All	All

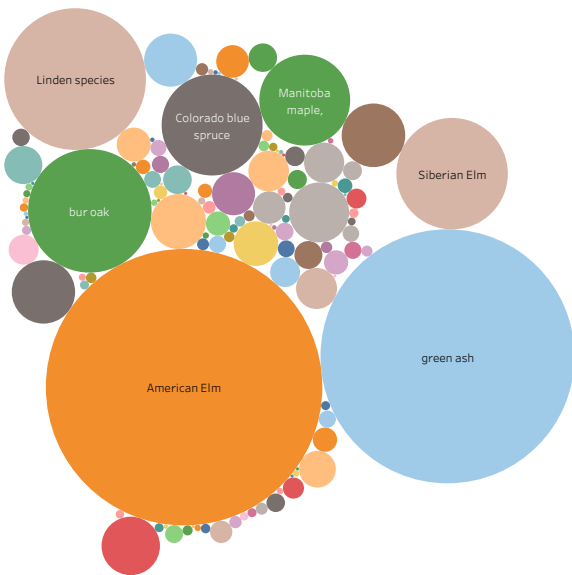
Tree Counts by Ward 2015 vs. 2021



Tree Counts by Neighborhood 2015 vs. 2021



Trees by Species, 2021



Total Tree Counts by Ward 2015 vs. 2021

Electoral Ward	Year	
	2015	2021
River Heights - Fort Garry	28,637	25,626
Grand Total	28,637	25,626

Total Tree Counts, by Neighborhood 2015 vs. 2021

Neighbourhood	Year	
	2015	2021
LINDEN WOODS	6,113	5,772
NORTH RIVER HEIGHTS	4,129	3,518
CRESCENTWOOD	2,948	2,610
SIR JOHN FRANKLIN	2,197	1,980
CENTRAL RIVER HEIGHTS	1,800	1,655
ROCKWOOD	1,616	1,544
SOUTH RIVER HEIGHTS	1,638	1,461
BEAUMONT	1,494	1,528
WELLINGTON CRESCENT	1,472	1,304
GRANT PARK	1,295	1,072
MAYBANK	1,078	946
MATHERS	871	703
CHEVRIER	637	549
BUFFALO	538	391
J. B. MITCHELL	547	356
PEMBINA STRIP	111	95
BROCKVILLE	95	95
PARKER	58	47
Grand Total	28,637	25,626

Trees by Species

Common Name	Year	
	2015	2021
American Elm	9,209	7,545
green ash	6,622	6,371
Linden species	1,999	1,982
bur oak	1,587	1,506
Siberian Elm	1,224	1,226
Colorado blue spruce	1,037	1,006
Manitoba maple, boxelder	750	815
Shubert Chokecherry	913	399
black ash	1,044	183
Poplar species	455	396

Park Boulevard Trees

Park Boul	Year	
	2015	2021
Back Lane		55
Boulevard	23,138	19,587
Natural		46
Other		12
Park	5,499	5,926
Grand Total	28,637	25,626