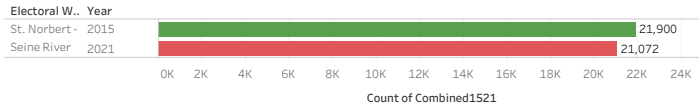


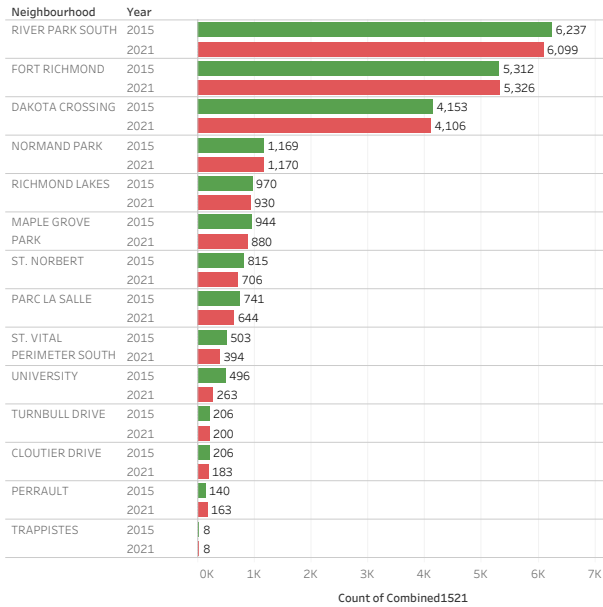
Tree Counts on Public Lands, 2015 vs. 2021

Year	Electoral Ward	Neighbourhood	Tree Species
All	St. Norbert - Seine River	All	All

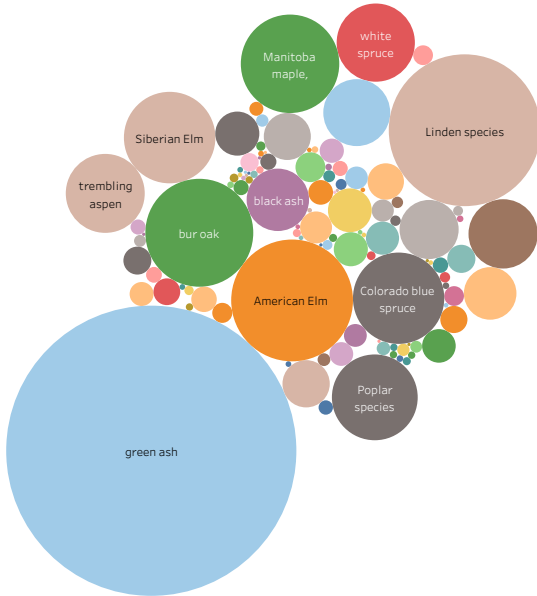
Tree Counts by Ward 2015 vs. 2021



Tree Counts by Neighborhood 2015 vs. 2021



Trees by Species, 2021



Total Tree Counts by Ward 2015 vs. 2021

Electoral Ward	Year	
	2015	2021
St. Norbert - Seine River	21,900	21,072
Grand Total	21,900	21,072

Total Tree Counts, by Neighborhood 2015 vs. 2021

Neighbourhood	Year	
	2015	2021
RIVER PARK SOUTH	6,237	6,099
FORT RICHMOND	5,312	5,326
DAKOTA CROSSING	4,153	4,106
NORMAND PARK	1,169	1,170
RICHMOND LAKES	970	930
MAPLE GROVE PARK	944	880
ST. NORBERT	815	706
PARC LA SALLE	741	644
ST. VITAL PERIMETER SO..	503	394
UNIVERSITY	496	263
TURNBULL DRIVE	206	200
CLOUTIER DRIVE	206	183
PERRAULT	140	163
TRAPPISTES	8	8
Grand Total	21,900	21,072

Trees by Species

Common Name	Year	
	2015	2021
green ash	8,022	7,767
Linden species	2,086	2,126
American Elm	1,302	1,368
bur oak	1,035	1,074
Manitoba maple, boxelder	850	894
Shubert Chokecherry	1,130	443
Siberian Elm	791	772
Colorado blue spruce	761	769
Poplar species	703	679
trembling aspen	546	575

Park Boulevard Trees

Park Boul	Year	
	2015	2021
Back Lane		6
Boulevard	15,686	14,579
Natural		6
Other		1
Park	6,214	6,480
Grand Total	21,900	21,072